
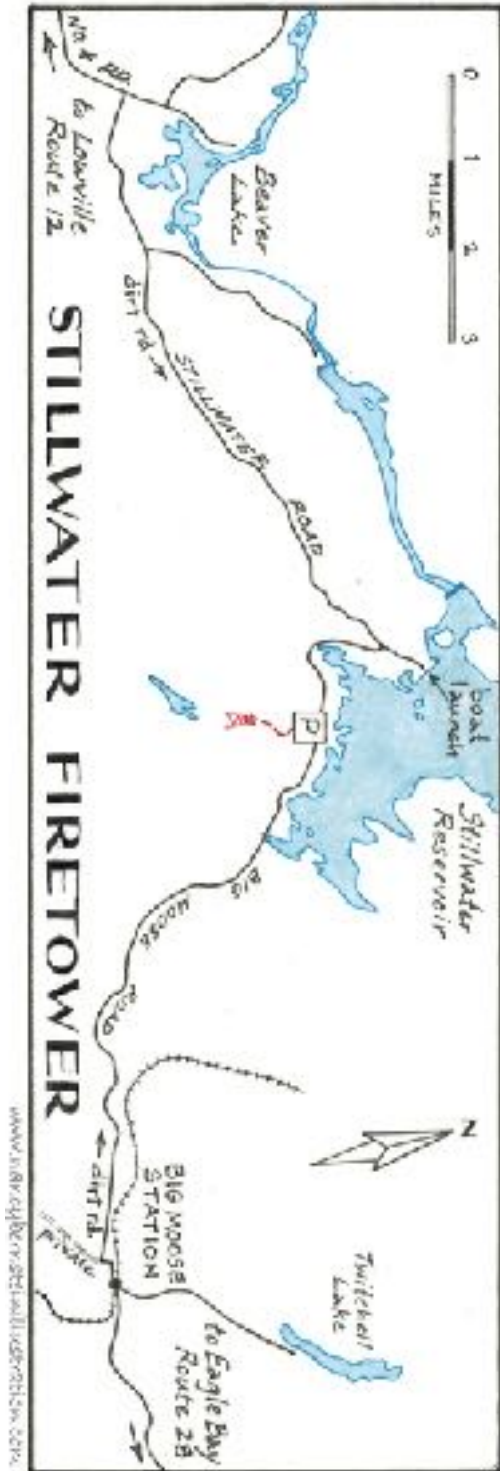


GPS address; Big Moose Rd., Webb, NY. At the boat launch 2.5 mi. away, public bathrooms, restaurant, store, gasoline, lodging, boat, kayak & canoe rental, riverboat and car ferry to Beaver River, and 46 free primitive NYS DEC campsites.



Logo

Jill Shaver Lamere

Stillwater Fire Tower sits on the summit of Stillwater Mountain at an elevation of 2264'. Recent discovery that a signal tower here was primary Station 77 in the NYS Adirondack Survey by Verplanck Colvin in 1882, has established Stillwater Mountain as an historic landmark. The present 1919 tower was closed in 1988 and reopened in 2016.

Restoration of the tower was a partnership between the N.Y.S. Department of Environmental Conservation and a volunteer group:

**Friends of Stillwater Fire Tower**

**[www.friendsofstillwaterfiretower.com](http://www.friendsofstillwaterfiretower.com)**

**Facebook: Friends of Stillwater Fire Tower**


**Donations: FSFT 150 Mallard Cove Rd**

**Lowville NY 13367**

**[fsft@frontier.com](mailto:fsft@frontier.com)**

(Trail and tower are closed yearly from 2nd Tues. in Oct. to Dec. 20)

# STILLWATER FIRE TOWER



Aerial Photo: Pete Bogardus

*Located in the west-central  
Adirondack Park,  
Stillwater Fire Tower  
boasts views of the  
Adirondack High Peaks 66  
miles to the east, and Tug  
Hill Plateau's 195 wind  
turbines to the west.*



# STILLWATER FIRE TOWER



Maple Ridge Wind Farm on the Tug Hill Plateau above Lowville and the Black River.



The missing Station 77 triangulation bolt from the 1882 Adirondack Survey has been found!



Adirondack High Peaks & Stillwater Reservoir.



photo Maridee Rutledge

INCREDIBLE UNHERALDED VIEWS! AN EASY HIKE TO A NEW HISTORICAL LANDMARK IN THE ADIRONDACKS

photo Randy Kneer



For over 100 years, during any season, hikers from ages 9 to 90!



Friends of Stillwater Fire Tower volunteers making the tower safe for public use again.



photo Carol Fox



photo Eric Rankin

